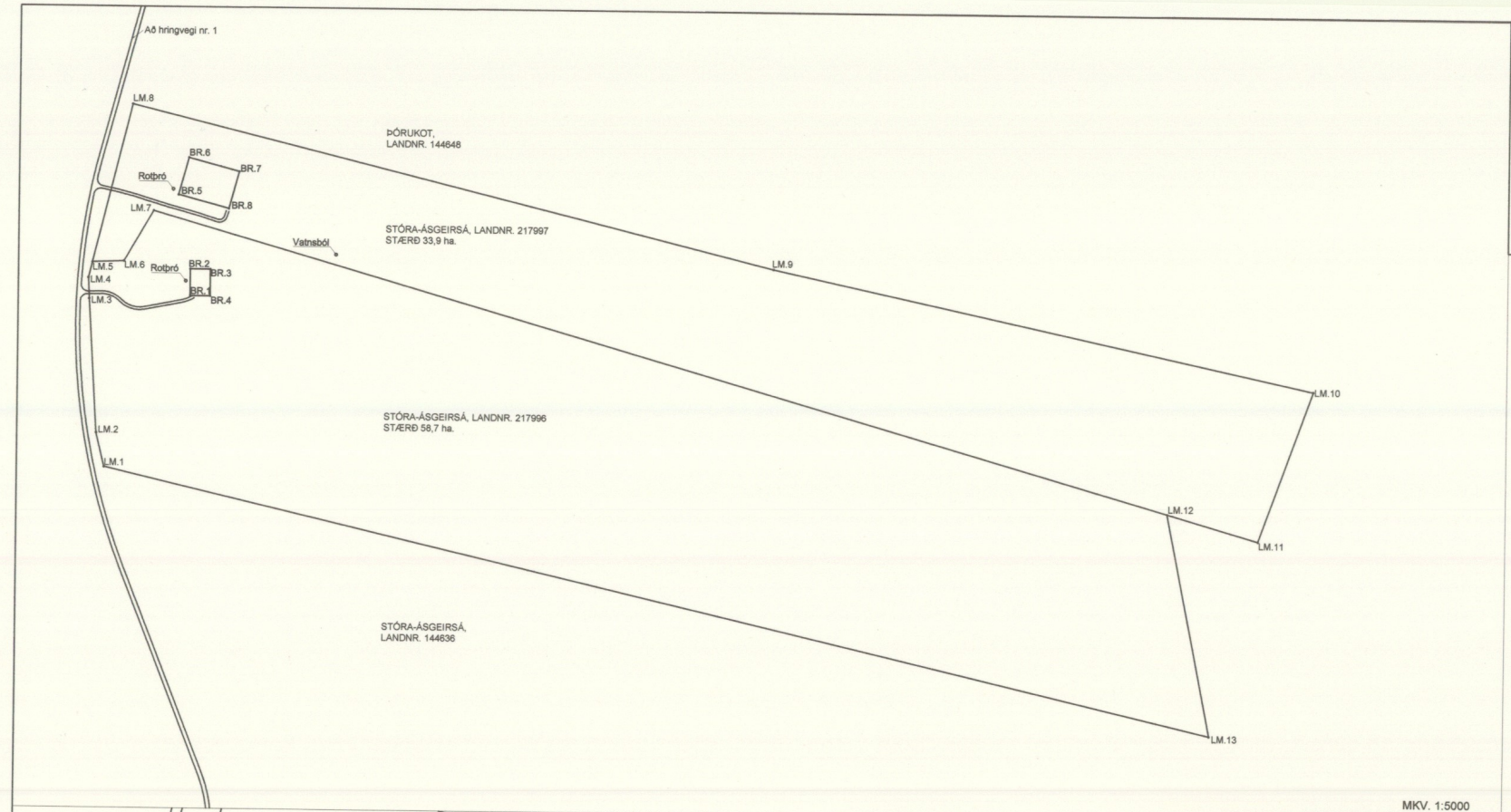

MKV. 1:5000

Húnaþing vestra
Skipulags- og umhverfisráð
Samþykkt þann
0 6 OKT. 2016
í sveitarstjórn 13.10.2016
Byggingarfulltrúinn í Húnaþingi vestra

HNITASKRÁ

HNITAKERFI: ÍSNET 93

LANDAMERKI

LM.1	X = 425354.98	Y = 544070.96
LM.2	X = 425342.78	Y = 544122.00
LM.3	X = 425330.43	Y = 544323.14
LM.4	X = 425328.99	Y = 544354.74
LM.5	X = 425334.74	Y = 544378.22
LM.6	X = 425381.94	Y = 544380.17
LM.7	X = 425425.90	Y = 544456.29
LM.8	X = 425393.09	Y = 544616.56
LM.9	X = 426353.86	Y = 544378.05
LM.10	X = 427163.56	Y = 544203.68
LM.11	X = 427083.12	Y = 543978.24
LM.12	X = 426946.70	Y = 544017.62
LM.13	X = 427013.18	Y = 543684.23

BYGGINGARREITIR

BR.1	X = 425481.43	Y = 544328.97
BR.2	X = 425481.43	Y = 544368.97
BR.3	X = 425511.43	Y = 544368.97
BR.4	X = 425511.43	Y = 544328.97
BR.5	X = 425462.85	Y = 544480.72
BR.6	X = 425477.89	Y = 544536.73
BR.7	X = 425553.22	Y = 544516.50
BR.8	X = 425538.18	Y = 544460.482

STÆRÐIR

STÓRA-ÁSGEIRSÁ, LANDNR. 217996
FLATARMÁL: 58,7 ha.
UMMÁL: 4070 m
BYGGINGARREITUR
FLATARMÁL: 1200 m²
UMMÁL: 140 m

STÓRA-ÁSGEIRSÁ, LANDNR.217997
FLATARMÁL: 33,9 ha.
UMMÁL: 4163 m
BYGGINGARREITUR
FLATARMÁL: 4524 m²
UMMÁL: 272 m

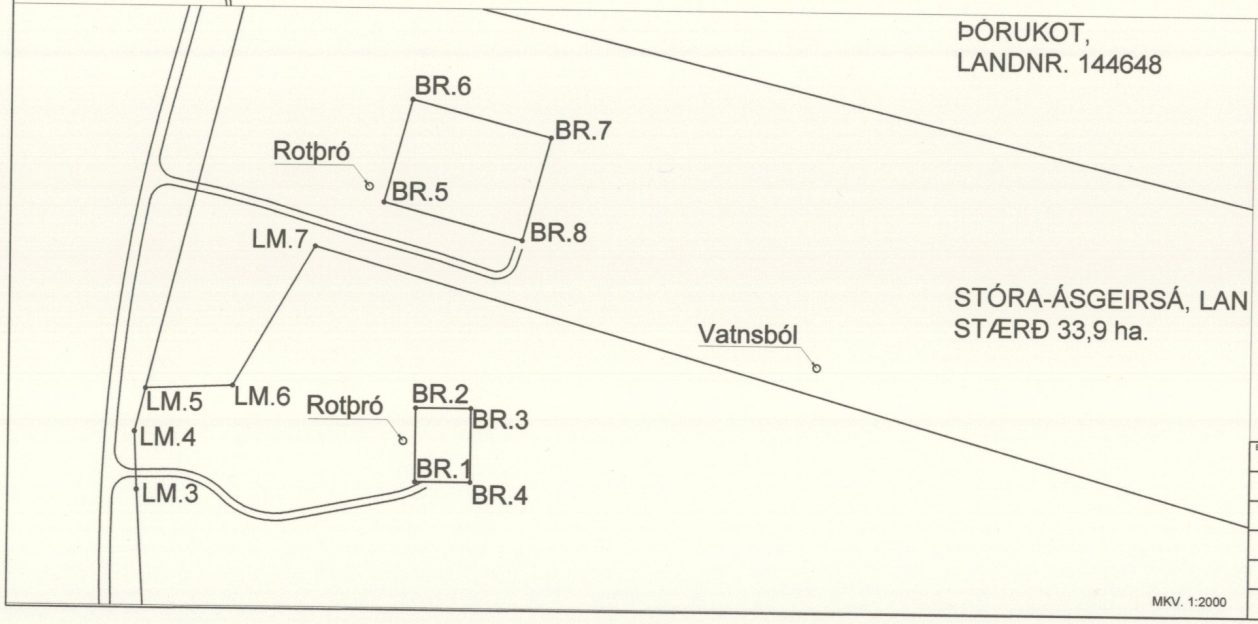

MKV. 1:2000

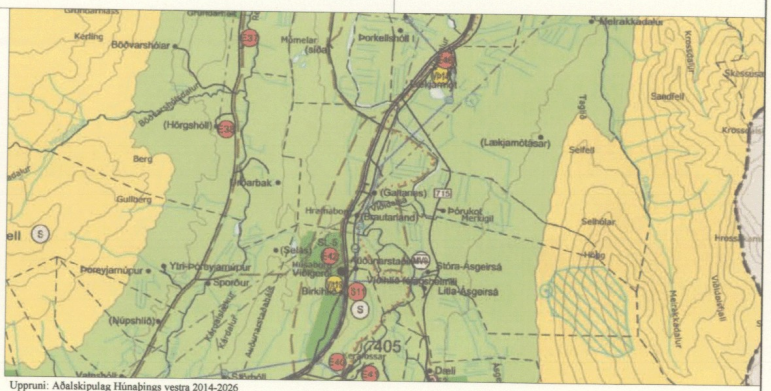

Uppruni: Aðalskipulag Húnaþings vestra 2014-2026

Hönnunarstjóri: Bjarni Þór Einarsson, kt. 310348-2449		Áritun hönnunarstjóra:	
Breyting dags:	Samþykkur:	Verk: STÓRA ÁSGEIRSÁ, HÚNAÞINGI VESTRA	Hannað / teiknað: BÞE Yfirfarið: BÞE
		Viðfangsefni: LÓÐIR: LANDNR. 217996 OG 217997 BYGGINGARREITIR OG BREYTT LÓÐAMÖRK	Dagsetning: 24.09.2016 Samþykkur:
		RÁÐBARÐUR SF. RÁÐGJÖF OG VERKFRÆÐIÞJÓNUSTA	Mælikvarði: 1:2000,1:5000,1:50000
		Bjarni Þór Einarsson MTFÍ Byggingartæknifræðingur Bsc. kt. 310348-2449 Höfðabraut 6, 530 Hvammstanga, bthe@itn.is Simar: 455-2511, 892-8296, fax: 455-2509	Verk - Teikning númer: 160802 - SA001